

Catalogue of Photographs - Agriculture and Farming

- A&F 1 Tea plantation workers houses. The major employers e.g. Unilever, provide workers small white houses (Kenya)
- A&F 2 After the tea is picked it is brought under cover to dry
- A&F 3 Tea picking
- A&F 4 Tea leaves. Look closely to see the ends that have had the tips picked.
- A&F 5 Tea picker
- A&F 6 An example of zero grazing at Mogabiri
- A&F 7 Coffee beans growing
- A&F 8 Bananas growing
- A&F 9 Shadrach (in the hat) demonstrates the wish for planting rows of crops. He uses an 'A' frame to get straight lines
- A&F 10 A brick storehouse and 'A' frame. The bricks will have been made locally
- A&F 11 Danile's farm. Daniel started out in small way with training and a loan from Mogabiri Agricultural College. He is now successful and this is part of the farm he now owns.
- A&F 12 Cowsheds at Daniel's farm
- A&F 13 Daniel's cattle
- A&F 14 More of Daniel's cattle and showing his farm and stockade against wild animals.
- A&F 15 The soil is very orange. Many crops are transported by bicycle.
- A&F 16 Girls at Issenye Secondary School carry water from the pump back to the school buildings
- A&F 17 Local village people at Issenye collect water from a spring. They do not have access to clean, safe water.
- A&F 18 Collecting water from the spring at Issenye
- A&F 19 Papaya growing
- A&F 20 Issenye Secondary School are growing as much of their own food as they can
- A&F 21 More crops at Issenye Secondary School
- A&F 22 Beehives at Issenye Secondary School
- A&F 23 Rice growing at Issenye Secondary School

- A&F 23 A small thorn hedge surrounds the growing rice to keep small animals out
- A&F 24 Crops growing at Mogabiri
- A&F 25 Shadrach and his family plough the land with oxen borrowed from a neighbour
- A&F 26 Shadrach's land is what you can see in the foreground.

Agriculture & Farming (taste of Tanzania CD)



A&F1.jpg



A&F2.jpg



A&F3.jpg



A&F4.jpg



A&F5.jpg



A&F6.jpg



A&F7.jpg



A&F8.jpg



A&F9.jpg



A&F10.jpg



A&F11.jpg



A&F12.jpg

Agriculture & Farming (taste of Tanzania CD)



A&F13.jpg



A&F14.jpg



A&F15.jpg




A&F16.jpg



A&F17.jpg



A&F18.jpg



A&F19.jpg



A&F20.jpg



A&F21.jpg



A&F22.jpg



A&F23.jpg



A&F24.jpg

Agriculture & Farming (taste of Tanzania CD)



A&F25.jpg



A&F26.jpg



A&F27.jpg

Catalogue of Photographs – Buildings

- B1 Mud hut village and compound. Tribes build their homes in different shapes. As you can see the are round. There are also many mud huts built as squares or rectangles.
- B2 Mud hut on its own
- B3 Gold mine. A village was moved so that this company could create this mine. The villagers were given brick houses with tin roofs rather than their more fragile mud huts. They were, however, moved to less fertile ground, the land and water has been polluted by the company which has built an air strip across what was the farming land of this village. (see also photo Landscapes L5)
- B4 Overlooking the town of Musoma (capital of the Mara region) to Lake Victoria
- B5 The town of Musoma. Note the mud roads with the ditches at the edge to drain the water when it rains.
- B6 The vicarage of Pastor Jomo at N’Gope. (rectangular mud housing)
- B7 N’Gope is building a new large, brick vicarage. They make the bricks themselves.
- B8 Mud hut in the countryside
- B9 Baking the bricks
- B10 Example of a new, brick building. Windows are left mostly left as open holes with metal poles across to stop large animals getting in. In some more affluent places mesh might be used as this keeps larger insects out. Glass is not used •
- B11 Inside a mud hut home
- B12 Looking inside a mud hut home showing walls and a cooking area. Charcoal is burned for cooking

Buildings (taste of Tanzania CD)



B1.jpg



B2.jpg



B3.jpg



B4.jpg



B5.jpg



B6.jpg



B7.jpg



B8.jpg




B9.jpg



B10.jpg



B11.jpg




B12.jpg

Catalogue of Photographs – Landscape

- L1 The Rift Valley (driving through Kenya)
- L2 The Rify Valley (drivvng through Kenya)
- L3 Further along the Rift Valley – View from Mogabiri, Tanzania.
- L4 Sunrise at Mogabiri overlooking the Rift Vally
- L5 Land devastated by gold mining (also see Buildings : photo B3)
- L6 Palm Trees etc
- L7 A typical Tanzanian main road. Note the colour of the soil.
- L8 Sunset picture
- L9 Sunset picture
- L10 Sunset picture
- L11 Early morning mist over the plains
- L12 Early morning at a safari park
- L13 Early morning at a safari park
- L14 Early morning mist at a safari park
- L15 Early morning mist at a safari park
- L16 Waterfall
- L17 Waterfall – note the rrots of the tree hanging to the left of the waterfall.


Landscape (Taste of Tanzania CD)



L1.jpg



L2.jpg



L3.jpg



L4.jpg




L5.jpg




L6.jpg



L7.jpg



L8.jpg



L9.jpg



L10.jpg



L11.jpg



L12.jpg

Landscape (Taste of Tanzania CD)



L13.jpg



L14.jpg



L15.jpg



L16.jpg



L17.jpg

Catalogue of Photographs – People and Culture

- P&C 1 Beginning to gather for the entertainment at Mogabiri. Note the different styles of building and the mixture of African and European clothing
- P&C 2 Shadrach's daughter, son and puppy at their family mud hut home.
- P&C 3 Roadside stall on the edge of town
- P&C 4 Vocational training at the Musoma Diocesan Centre.
- P&C 5 'Born to shop' (see lesson in pack)
- P&C 6 Shadrach and his storehouse for maize (corn on the cob)
- P&C 7 Shadrach with his home and his family. When the puppy grows it will stay outside as a guard dog against intruder (humans and animals!)
- P&C 8 The tribal dancers come to the village to entertain. Children from the local school come to watch. The vehicle in the background transported the diocesan visitors.
- P&C 9 The town beauty parlour
- P&C 10 Shopping
- P&C 11 A roadside stall selling hot corn on the cob cooked over charcoal. This is as near as you get to a service station!
- P&C 12 A very modern supermarket
- P&C 13 A furniture store
- P&C 14 Lots of young men hope to own motor cycles. They are also a 'taxi'
- P&C 15 Dancing at Mogabiri to traditional music
- P&C 16 Local schoolchildren gather because they have heard that dancers are coming. Note the schoolbooks and the abacus.
- P&C 17 Getting ready for the traditional dancing
- P&C 18 Traditional Dancing
- P&C 19 Dancing footwear
- P&C 20 Traditional dancing – one of our party joins in.
- P&C 21 Traditional tribal dancing
- P&C 22 Traditional tribal dancing

- P&C 23 Traditional tribal dancing
- P&C 24 Traditional tribal dancing
- P&C 25 Street in Musoma
- P&C 26 Shops by the bus station at Musoma
- P&C 27 The Bus Station at Musoma
- P&C 28 Musoma
- P&C 29 Chicken in the storm drain!
- P&C 30 Roadside stalls on the edge of town.
- P&C 31 This little girl was hiding behind a door at the school in N'Gope. She hadn't met anyone white before.
- P&C 32 teh harbour market on Lake Victoria at Musoma. The people here did not like photo's being taken.
- P&C 33 Lakeside at Musoma (Lake Victoria). Note the birds on the boats.
- P&C 34 Market day at the harbour at Musoma.
- P&C 35 In the traditional boat on Lake Victoria.
- P&C 36 Smiling children
- P&C 37 Girls carrying water from the pump to their school.
- P&C 38 & 39 Village people gather water from a spring (not clean water here)
- P&C 40 -42 The town of Tarime in the sunshine
- P&C 43& 44 The town of Tarime a few minutes later in the rain.
- P&C 45 A roadside Hotel (Travel Lodge?!)
- P&C 46 Shadrach and his family. They live in the mud hut and he is proudly building a dry, brick storehouse. Note the 'A frame' against the wall for measuring the width between rows for planting his crops.
- P&C 47 Traditional dancing
- P&C 48 Schoolchildren. All schoolchildren attending government schools wear the same uniform
- P&C 49 & 50 children from the 'kindergarten' at Musoma Cathedral. They are all AIDS orphans.
- P&C 51 Adults dance sometimes for fun and sometimes to tell a story or educate (e.g. for family planning, healthcare etc)

- P&C 52 Mother with baby (father stands behind) in village
- P&C 53& 54 Tea picking / tea picker
- P&C 55 Roadside shopping on the edge of town
- P&C 56 – 59 Village dancers and musicians. They dance to educate of the danger of AIDS
- P&C 60 Children dancing
- P&C 61 Shadrach and his storehouse of maize (corn on the cob)
- P&C 62 Close up face of traditional dancer
- P&C 63 Close up shot of traditional dancer wearing ostrich feather head dress
- P&C 64 Tony, Bishop of Pontefact and Hilkiyah, Bishop of Mara

People & Culture (Taste of Tanzania CD)



P&C1.jpg



P&C2.jpg



P&C3.jpg



P&C4.jpg



P&C5.jpg



P&C6.jpg



P&C7.jpg



P&C8.jpg



P&C9.jpg



P&C10.jpg



P&C11.jpg




P&C12.jpg

People & Culture (Taste of Tanzania CD)



P&C13.jpg



P&C14.jpg



P&C15.jpg



P&C16.jpg



P&C17.jpg



P&C18.jpg



P&C19.jpg



P&C20.jpg



P&C21.jpg



P&C22.jpg




P&C23.jpg



P&C24.jpg

People & Culture (Taste of Tanzania CD)



P&C25.jpg



P&C26.jpg



P&C27.jpg



P&C28.jpg



P&C29.jpg



P&C30.jpg



P&C31.jpg



P&C32.jpg



P&C33.jpg



P&C34.jpg



P&C35.jpg



P&C36.jpg

People & Culture (Taste of Tanzania CD)



P&C37.jpg



P&C38.jpg



P&C39.jpg



P&C40.jpg



P&C41.jpg



P&C42.jpg



P&C43.jpg



P&C44.jpg



P&C45.jpg



P&C46.jpg



P&C47.jpg



P&C48.jpg

People & Culture (Taste of Tanzania CD)



P&C49.jpg



P&C50.jpg




P&C51.jpg



P&C52.jpg



P&C53.jpg



P&C54.jpg



P&C55.jpg



P&C56.jpg




P&C57.jpg



P&C58.jpg



P&C59.jpg



P&C60.jpg

People & Culture (Taste of Tanzania CD)




P&C61.jpg



P&C62.jpg



P&C63.jpg



P&C64.jpg

Catalogue of Photographs – Schools

- S1 Issenye Secondary School – classroom to the right , the back of the kitchen in the centre
- S2 Issenye school kitchen – supper cooking. To see what is in the pot see slide S38
- S3 Orphaned children at Musoma Cathedral Kinsdergarten. Look carefully at the ground
- S4 Children at Kagwa School (a government school) had never seen balloons before.
- S5 Children
- S6 Students of Kagwa School. The teachers live in the buildings at the back during term time. The children walk to school each day.
- S7 The daughter of one of the teachers at N’Gope (see slide P&C 31)
- S8 Children at N’Gope School salute the flag and sing the National Anthem at the end of the day.
- S9 Pupils at N’Gope. The item round the boy’s neck is an abacus
- S10 Lining up at the end of the day.
- S11 The headmistress of N’Gope School
- S12 Boys at N’gope School. The classrooms at the back had no desks in them. The children sat on the floor to learn and to work. Since this trip funding has been sent to this school for desks. One boy has an abacus.
- S13 Three boys show how they learn to count.
- S14 Pupils at N’Gope look through the classroom window
- S15 Mara Primary School (diocesan run and fee-paying)
- S16 Children from Mara Primary.(Compare with children from Kagwa or N’gope)
- S17 Nursery at Mara Primary
- S18 This goes with S28,S38, S39 and S2! A special and privileged supper pot.
- S19 Collecting water for school from the pump (Issenye)
- S20 Mara Primary school bus
- S21 Mara Primary School
- S22-24 The kitchen at Issenye Secondary School

- S25-26 Staff children at Issenye Secondary School getting mid morning food
- S27 Swahili pronunciation on the blackboard
- S28 See S2: S18; S38
- S29 Issenye Secondary School girls carry water from the spring to the school
- S30 Orphan children from the 'kindergarten at Musoma Cathedral
- S31 End of the day at a government school
- S32 Preparing to end the day by saluting the national flag
- S33 Mara Primary School children with their headmistress
- S34 Mara Primary – older children inside the classroom
- S35 Mara Primary School Nursery
- S36 Mara Primary School bus
- S37 School Daily routine
- S38-39 See S2 S18; S28;
- S39 Supper later that night
- S40 Students dry their washing at Issenye Secondary School (boarding school)
- S41 Musoma Cathedral Kindergarten children saying their prayers
- S42 Musoma Cathedral kindergarten children

Schools (Taste of Tanzania CD)



S1.jpg



S2.jpg



S3.jpg



S4.jpg



S5.jpg




S6.jpg




S7.jpg




S8.jpg



S9.jpg



S10.jpg



S11.jpg



S12.jpg

Schools (Taste of Tanzania CD)



S13.jpg



S14.jpg



S15.jpg



S16.jpg



S17.jpg



S18.jpg



S19.jpg



S20.jpg



S21.jpg



S22.jpg



S23.jpg



S24.jpg

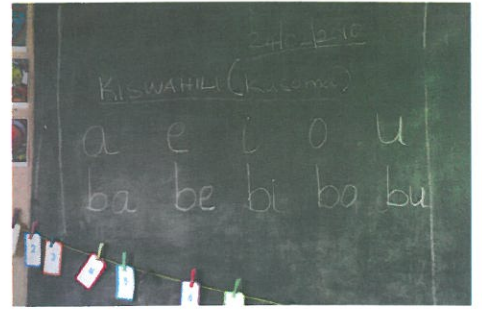
Schools (Taste of Tanzania CD)



S25.jpg



S26.jpg



S27.jpg



S28.jpg



S29.jpg



S30.jpg



S31.jpg



S32.jpg



S33.jpg



S34.jpg



S35.jpg



S36.jpg

Schools (Taste of Tanzania CD)



SCHOOL	DAILY ROUTINE	
1	7:00-7:30	STAFF ARRIVAL TIME
2	7:30-7:45	GENERAL WILDFIRES, ANTHEM
3	7:45-8:00	MORNING PRAYER
4	8:00-8:30	MORNING ASSEMBLY
5	8:30-9:30	PERIODS
6	9:30-9:45	SHORT BREAK
7	9:45-10:45	PERIODS
8	10:45-11:10	FULL BREAK & WALK
9	11:10-11:15	PERIODS
10	11:15-1:00	LUNCH BREAK
11	1:00-2:10	PERIODS
12	2:10-3:30	THE ZANGI
13	3:30-4:00	CANDIDATE

S37.jpg




S38.jpg



S39.jpg



S40.jpg



S41.jpg



S42.jpg

Catalogue of photographs – Wildlife

- W1 Baboons in the Serengeti
- W2 Bishop Tony feeding a giraffe. This sanctuary had a giraffe viewing platform which meant that visitors could get eye to eye with the giraffe. (see also W33 & W34)
- W3 Hippo's in the Serengeti
- W4 Giraffe in the Serengeti
- W5 Marabou stalk with flamingos in the background. N.B. This photo was taken at Lake Nakuru in Kenya
- W6 Marabou stalk
- W7 & W8 Flamingos feeding at Lake Nakuru in Kenya
- W9 Hyena (see also W16, W35 & W36)
- W10 Water buffalo group
- W11 Grant's gazelle
- W12 Male waterbuck (compare with female on W15)
- W13 Herd of water buffalo. The birds are egrets .
- W14 Chacma baboon group (see also W33 & W34)
- W15 Herd of female waterbuck (compare with male on W12)
- W16 Hyena (see also W9, W35 & W36)
- W17 Water buffalo chewing plant
- W18 Flock of great cormorant on island in Lake Victoria
- W19 General scene on Lake Victoria
- W20 Fish caught on Lake Victoria
- W21 Colobus monkey group (see also W27)
- W22 & W23 Lion and lioness (see also W 28 & 29)
- W24 Sea Eagle on Lake Victoria (note the clumps of Japanese knotweed floating on the lake – this plant is invading the lake and doing much harm)
- W25 & W26 Japanese knotweed on Lake Victoria. (this invasive plant is threatening the life of the lake)

- W27 Colobus monkey (see also W21)
- W28 & W29 Lion and lioness (see also W22 & 23)
- W30 Weaver bird nests hang from a tree in the Serengeti
- W31 River in the Serengeti. The hippo's had left because there is a crocodile on the rock under the tree. It's hard to spot – look closely under the roots.
- W32 Giraffe
- W33 Close up of Chacma baboon (see also W14 and W34)
- W34 Chacma Baboon family with baby (see also W14 & 33)
- W35 & W36 Hyena (see also W9 & W16)
- W37 & W38 Agama lizard
- W39 Elephant orphans being bottle fed at a sanctuary
- W40 Baby elephants at waterhole
- W41 Baby elephant climbing out of water
- W42 Front view of baby elephant. He is brown because the soil is brown – and he's covered in it.
- W43 & W44 Giraffe at sanctuary (see also W2)
- W45 Impala in the Serengeti. Look carefully.
- W46 Giraffe on the Serengeti Plain with ostrich and zebra in the background.

Wildlife (Taste of Tanzania CD)



W1.jpg



W2.jpg



W3.jpg



W4.jpg



W5.jpg



W6.jpg



W7.jpg



W8.jpg



W9.jpg



W10.jpg



W11.jpg



W12.jpg

Wildlife (Taste of Tanzania CD)



W13.jpg



W14.jpg



W15.jpg



W16.jpg



W17.jpg



W18.jpg



W19.jpg



W20.jpg



W21.jpg



W22.jpg



W23.jpg



W24.jpg

Wildlife (Taste of Tanzania CD)



W25.jpg



W26.jpg



W27.jpg



W28.jpg



W29.jpg




W30.jpg



W31.jpg



W32.jpg



W33.jpg



W34.jpg



W35.jpg



W36.jpg

Wildlife (Taste of Tanzania CD)



W37.jpg



W38.jpg



W39.jpg




W40.jpg



W41.jpg



W42.jpg



W43.jpg



W44.jpg



W45.jpg



W46.jpg



W47.jpg





